

grens vs verharding
(gemiddeld)

37% groen

63% verharding



waterdoorlaatbaarheid
(gemiddeld)

52% water doorlaatbaar

21% opvang piek


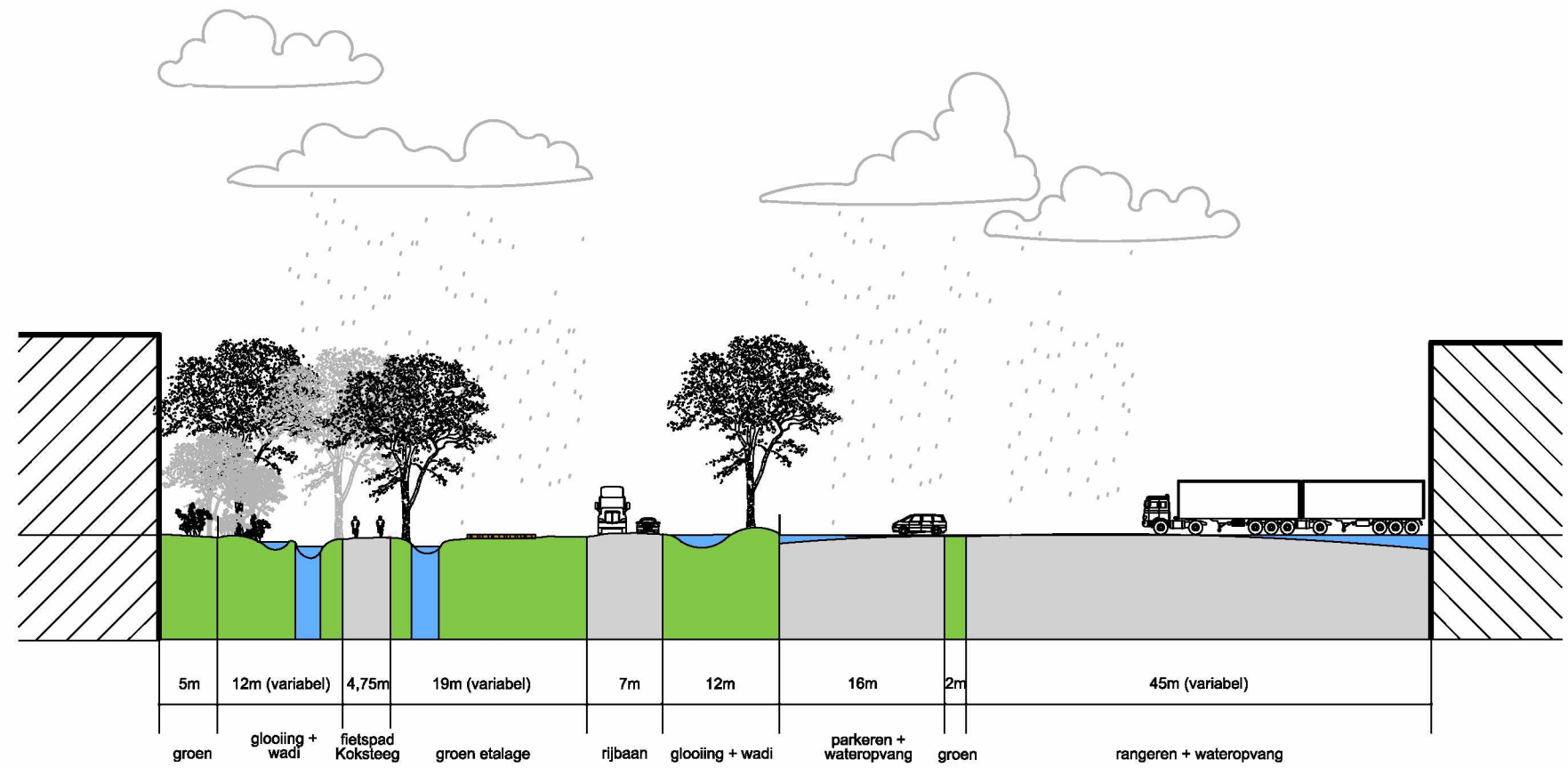
27% ondoordringbaar

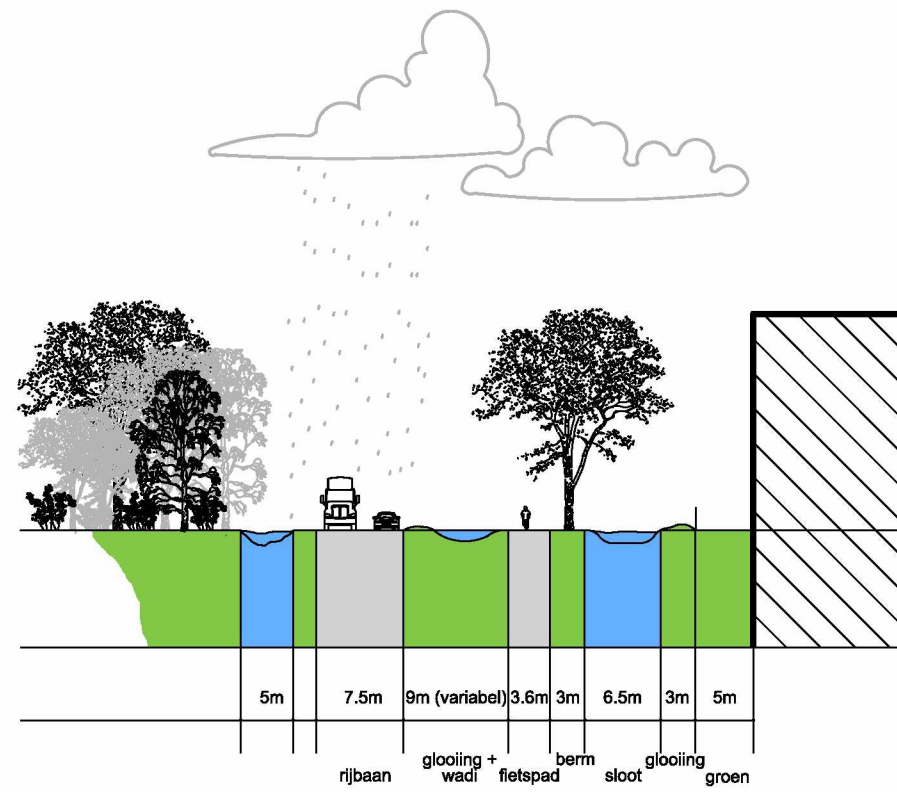


gebiedsindeling



PROFIEL: PARKSTRIP OOST EN WEST






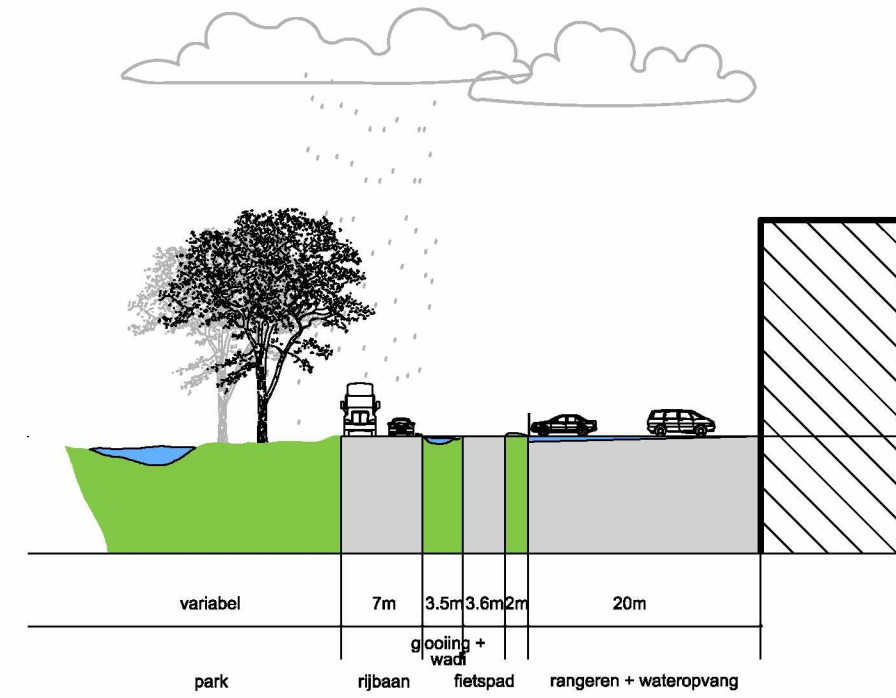
grens vs verharding
(gemiddeld)



waterdoorlaatbaarheid
(gemiddeld)



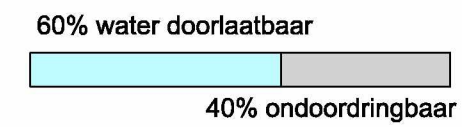
PROFIEL: BOSSCHEBAAN



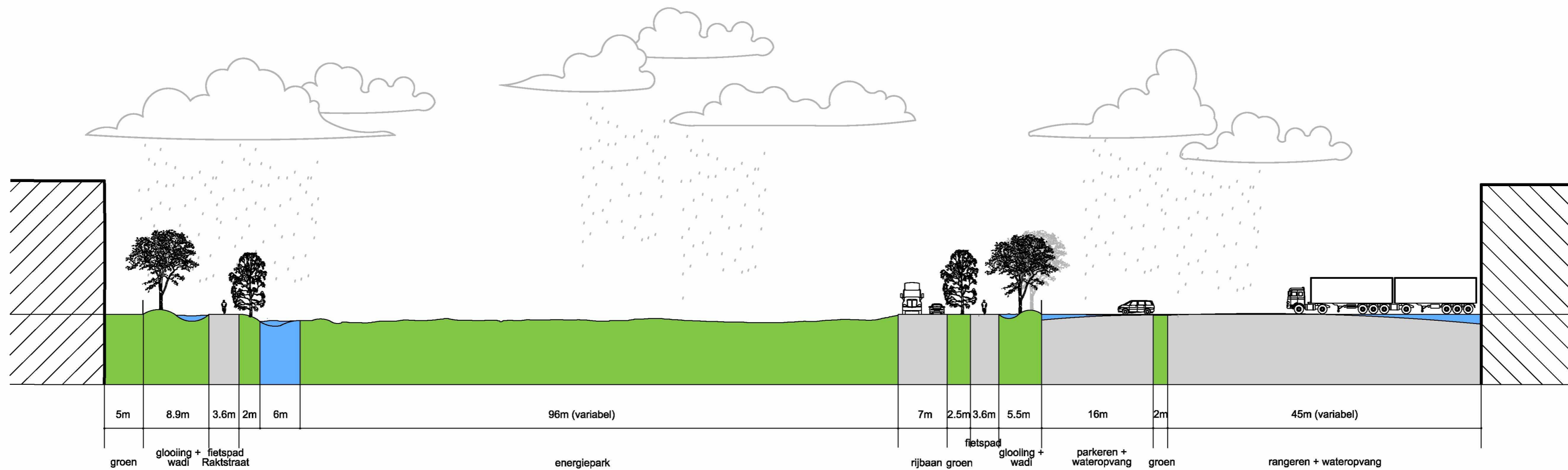
grens vs verharding
(gemiddeld)



waterdoorlaatbaarheid
(gemiddeld)



PROFIEL: ZICHTLOCATIE



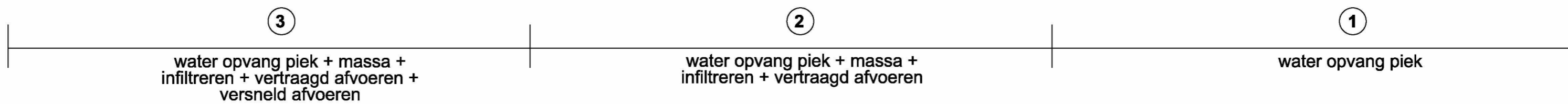
grens vs verharding
(gemiddeld)



waterdoorlaatbaarheid
(gemiddeld)



gebiedsindeling



PROFIEL: RAKSTRAAT